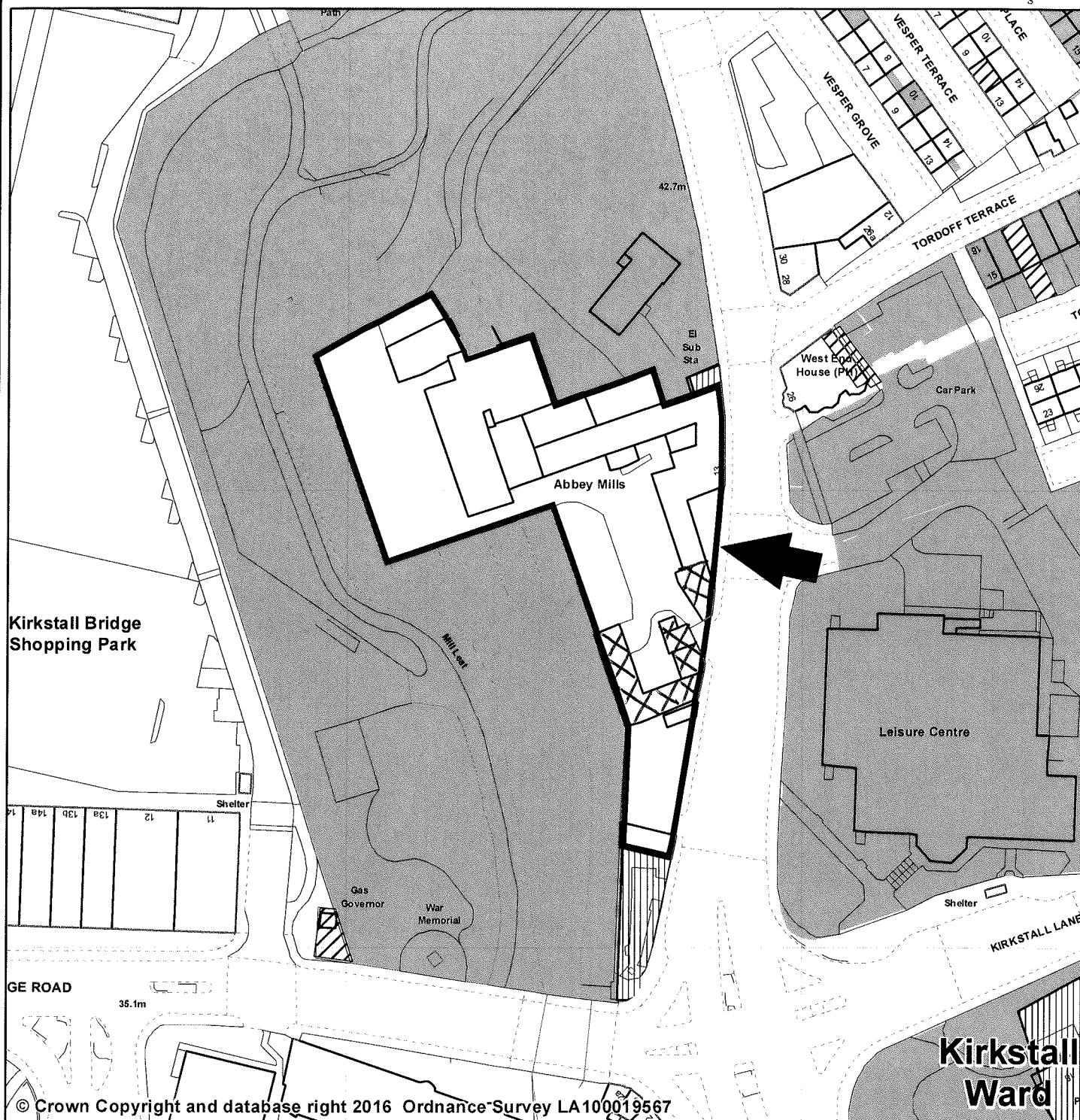
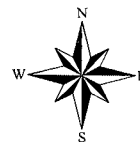


1

ABBNEY MILLS
ABBNEY ROAD
KIRKSTALL
LEEDS LS5



© Crown Copyright and database right 2016 Ordnance Survey LA100019567



← SUBJECT SITE



LAND OWNED BY
LEEDS CITY COUNCIL



LAND LEASED OUT BY
LEEDS CITY COUNCIL



LAND SOLD BY
LEEDS CITY COUNCIL



WARD BOUNDARY



WANTED UNITS



0 5 10 20 30 40
Metres

You are not permitted to copy, sub-licence, distribute or sell any of this data
to third parties in any form.
Produced by Land Records, City Development, Leeds City Council

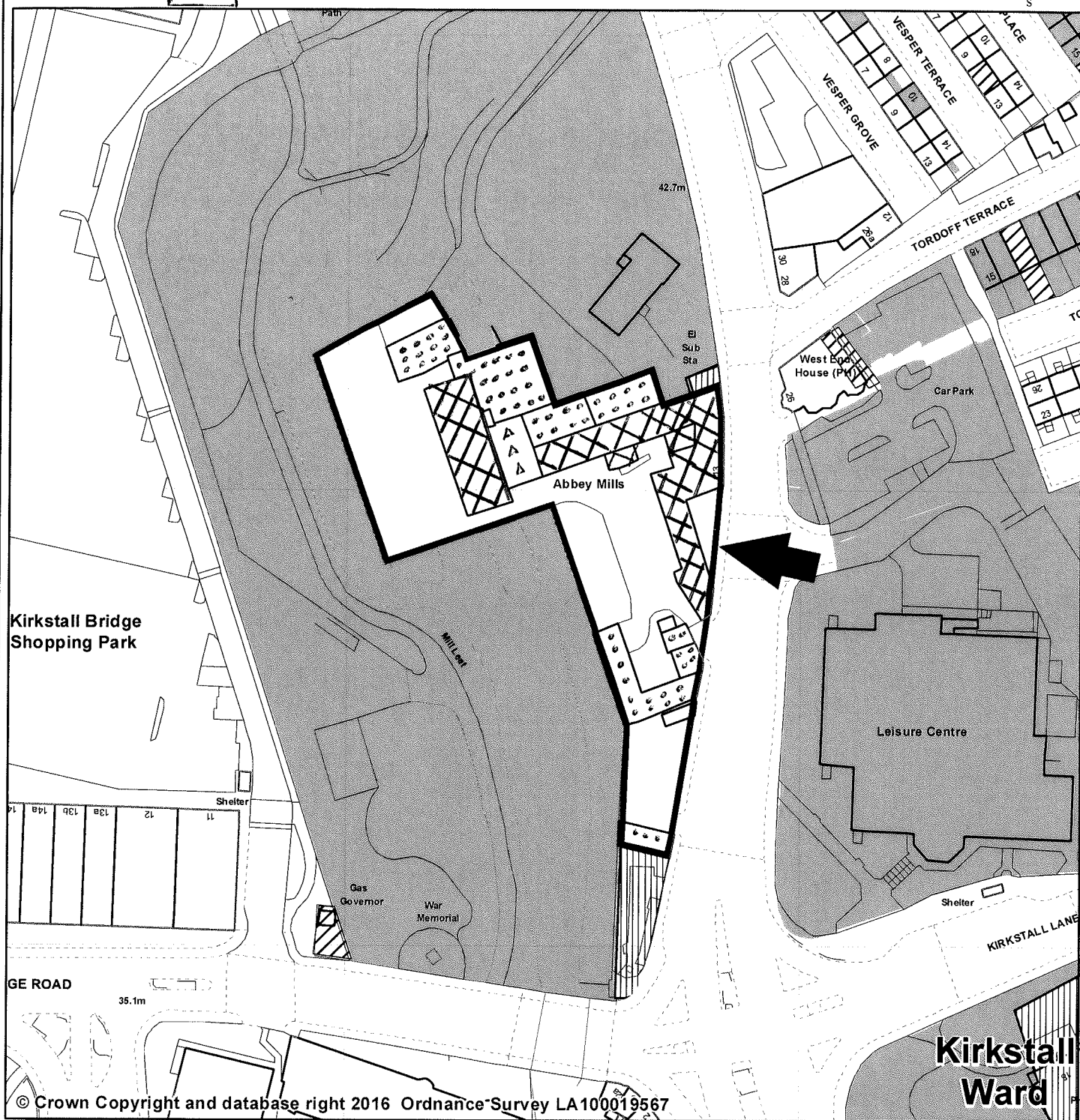
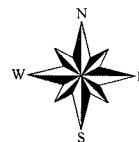
PREP BY J Sohanpall
DATE SAVED: 09/01/2017
OS No: SE2635
SCALE 1:1,250
PLAN No 17158/B

②



HERITAGE SIGNIFICANCE



HIGH 
 MED 
 LOW 

ABBEY MILLS
 ABBEY ROAD
 KIRKSTALL
 LEEDS LS5



© Crown Copyright and database right 2016 Ordnance Survey LA100019567

 **← SUBJECT SITE**
 **LAND SOLD BY LEEDS CITY COUNCIL**

 **LAND OWNED BY LEEDS CITY COUNCIL**
 **WARD BOUNDARY**

 **LAND LEASED OUT BY LEEDS CITY COUNCIL**



0 5 10 20 30 40
 Metres

You are not permitted to copy, sub-licence, distribute or sell any of this data to third parties in any form.
 Produced by Land Records, City Development, Leeds City Council

PREP BY J Sohanpall
 DATE SAVED: 09/01/2017
 OS No: SE2635
 SCALE 1:1,250
PLAN No 17158/B